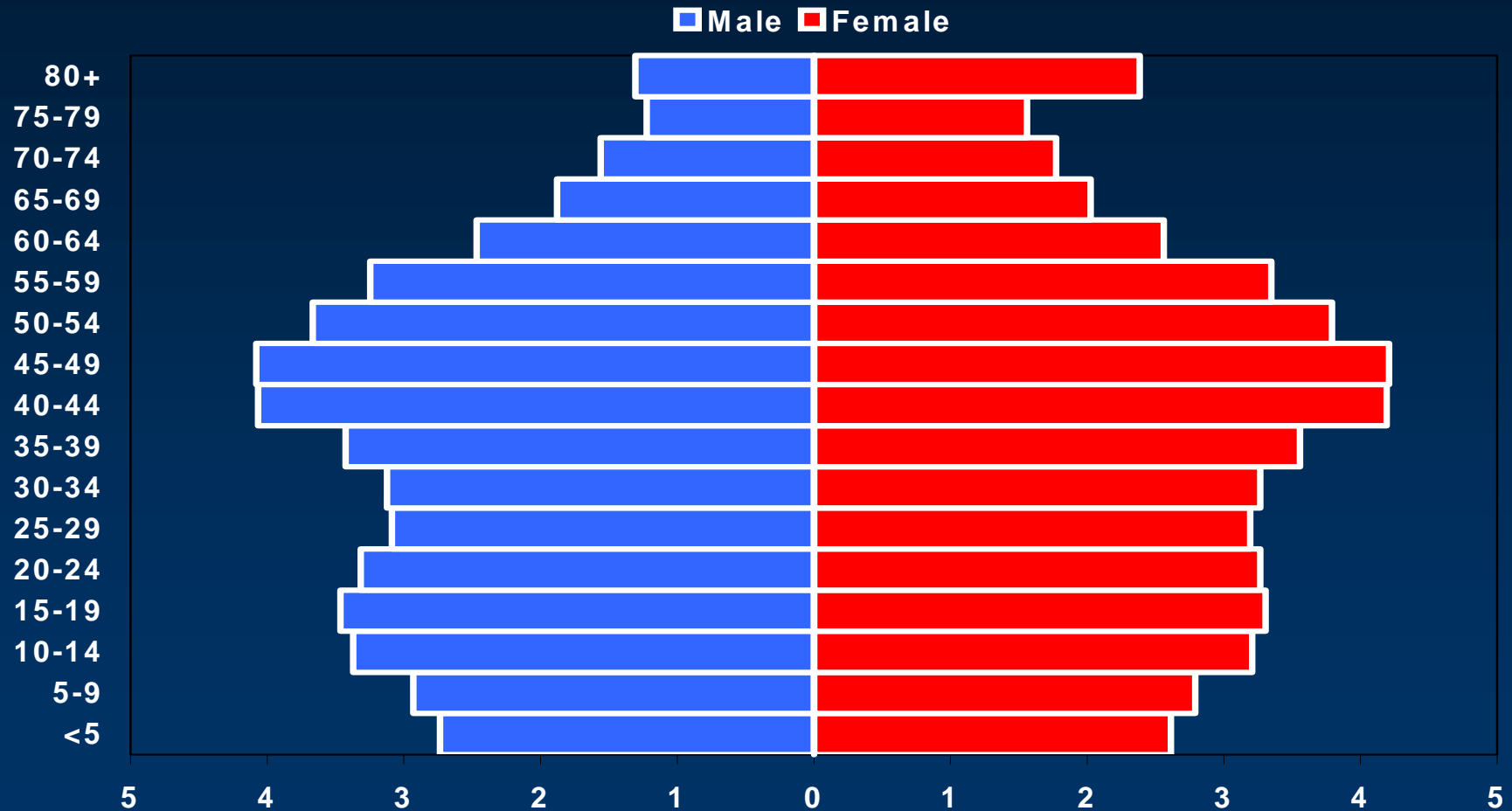
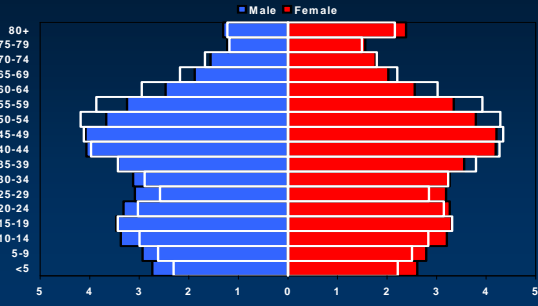


# Canada

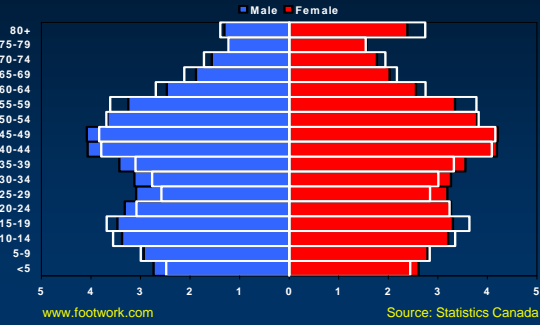
## Population Pyramid, 2006 (%)



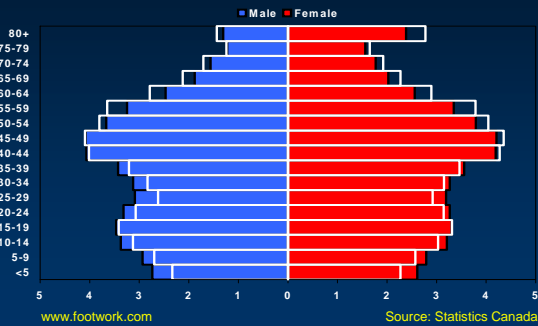
## Newfoundland & Labrador Population Pyramid, 2006 (%)



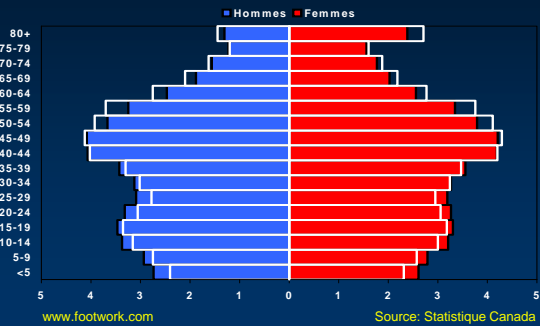
## Prince Edward Island Population Pyramid, 2006 (%)



## Nova Scotia Population Pyramid, 2006 (%)

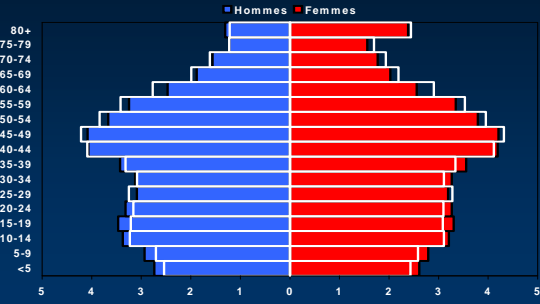


## New Brunswick Pyramide des Âges, 2006 (%)



# Québec

Pyramide des Âges, 2006 (%)

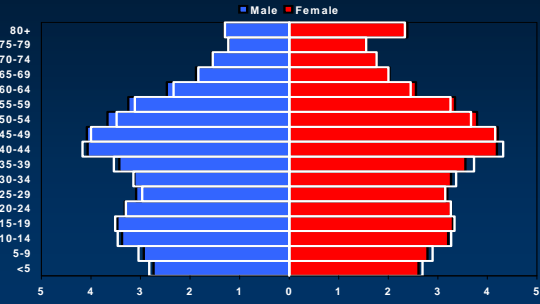


www.footwork.com

Source: Statistique Canada

# Ontario

Population Pyramid, 2006 (%)

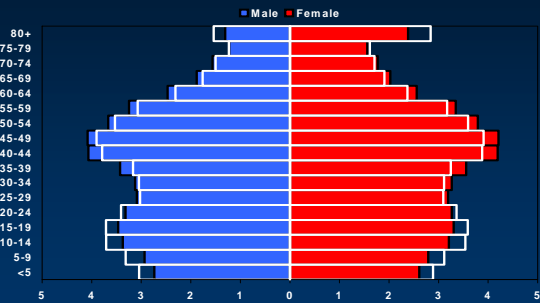


www.footwork.com

Source: Statistics Canada

# Manitoba

Population Pyramid, 2006 (%)

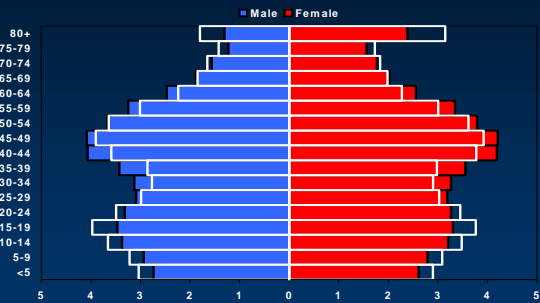


www.footwork.com

Source: Statistics Canada

# Saskatchewan

Population Pyramid, 2006 (%)

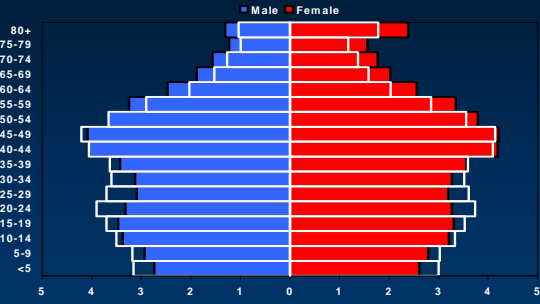


www.footwork.com

Source: Statistics Canada

# Alberta

## Population Pyramid, 2006 (%)

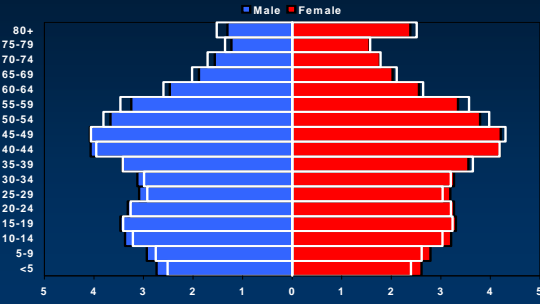


www.footwork.com

Source: Statistics Canada

# British Columbia

## Population Pyramid, 2006 (%)

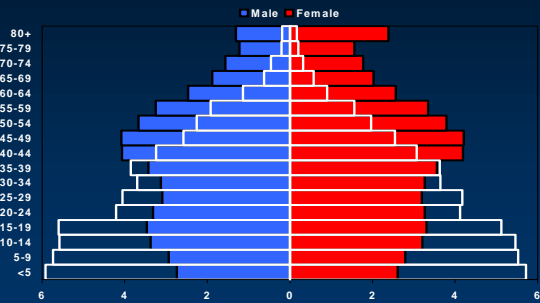


www.footwork.com

Source: Statistics Canada

# Nunavut

## Population Pyramid, 2006 (%)

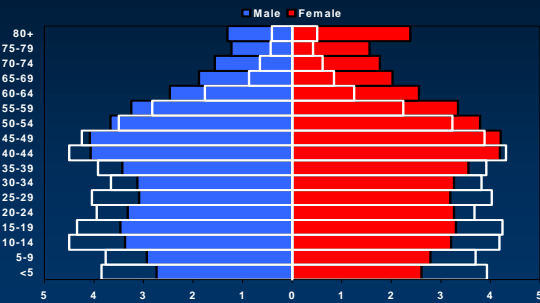


www.footwork.com

Source: Statistics Canada

# Northwest Territories

## Population Pyramid, 2006 (%)

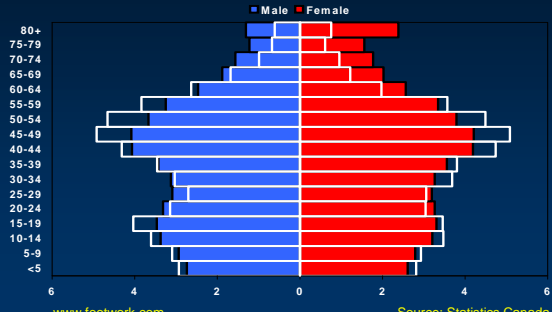


www.footwork.com

Source: Statistics Canada

# Yukon

Population Pyramid, 2006 (%)



[www.footwork.com](http://www.footwork.com)

Source: Statistics Canada